

















- Key**
-  Disused Station
 -  Local Nature Reserve
 -  Ancient Monuments
 -  Conservation Areas
 -  Areas of Special Landscape Value
 -  Greenbelt
 -  Greenspace
 -  Proposed Greenspace/System
 -  Regeneration Action Areas
 -  Proposed Employment Development Sites
 -  Primarily Employment Area
 -  Regional Investment Sites
 -  Proposed Greenways
 -  Environmental Priority



Reproduced from Ordnance Survey with the permission of the controller of Her Majesty's Stationery Office, Crown Copyright TEP - The Environment Partnership, Genesis Centre, Birchwood Science Park, Warrington, WA3 7BH Licence Number 52685A



Genesis Centre
 Birchwood Science Park Warrington
 WA3 7BH
 Tel 01925 844004
 Fax 01925 844002
 e-mail tep@tep.uk.com

Project:
Ditton SRFP Implementation

Figure No: **C1058.08.001**

Drawing Title:
Planning Context

Scale:
Not to Scale